MASONRY COLUMN/ OBELISK & SECONDARY MASONRY COLUMN
N.T.S.

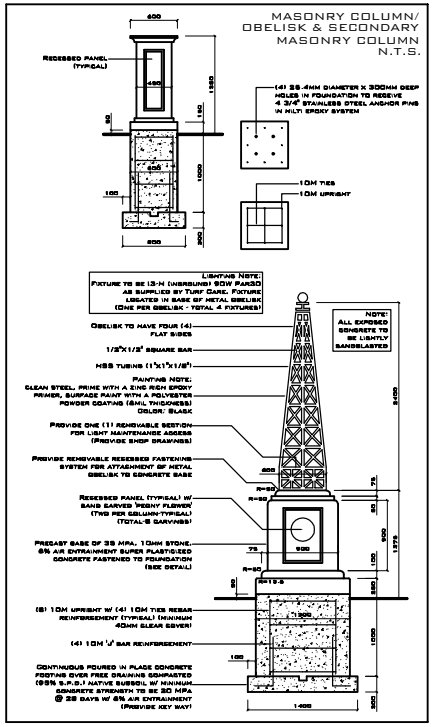

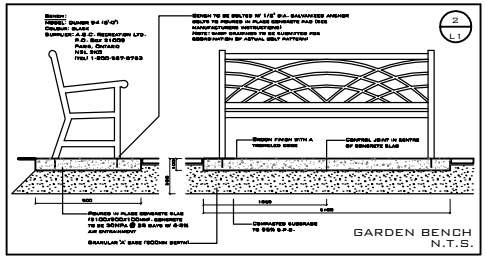

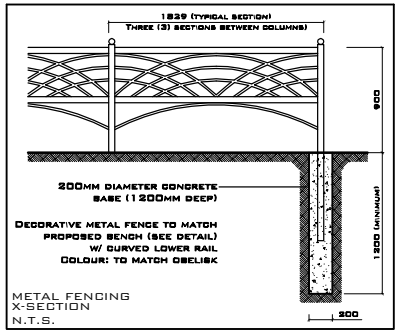

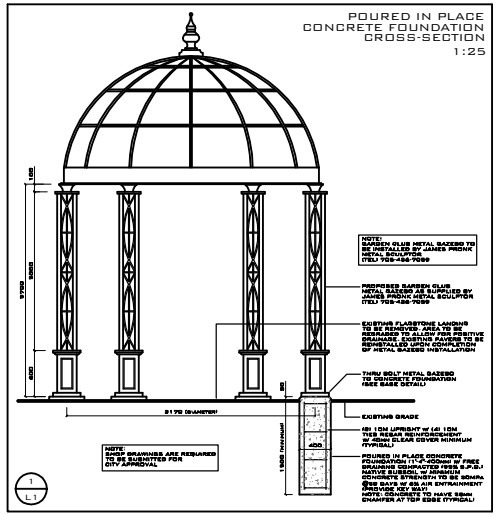

OVERALL LAYOUT SITE PLAN
1:150

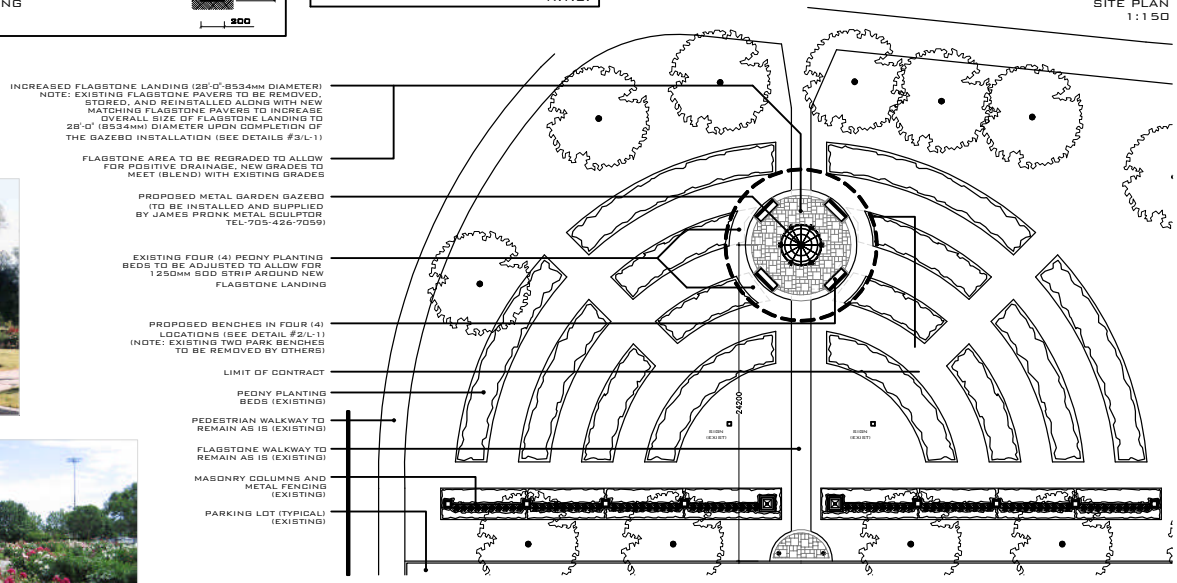

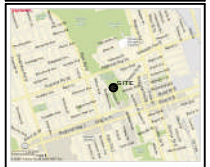

GENERAL NOTES:

1. ALL QUANTITIES, DIMENSIONS, AND ELEVATIONS TO BE VERIFIED BY THE CONTRACTOR BEFORE COMMENCING CONSTRUCTION OR ORDERING ANY MATERIAL
2. LOCATION OF ALL EXISTING UTILITIES AND SERVICES TO BE VERIFIED BY THE CONTRACTOR PRIOR TO CONSTRUCTION
3. ALL DISTURBED AREAS TO BE RESTORED TO GRADES EQUAL TO EXISTING PRIOR TO CONSTRUCTION
4. PROVIDE #1 NURSERY GROWN SOD W/ 150MM SCREENED TOPSOIL

PLT15/1052

REVISIONS:

DATE	NO.	ITEM	BY

POURED IN PLACE CONCRETE FOUNDATION LAYOUT ENLARGEMENT
1:75

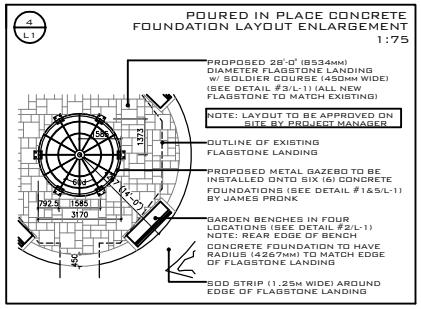

SECURE WORK AREA, PROVIDE HOARDING/ SNOWFENCING TO PROTECT SITE DURING CONSTRUCTION

REMOVE ALL EXISTING FLAGSTONE IN THE EXISTING HEXAGON LANDING AREA AND STORE ON SITE, REINSTALL EXISTING FLAGSTONE, SUPLLY & PLACE ADDITIONAL FLAGSTONE (TO MATCH EXISTING). ENSURE ALL BASE MATERIAL IS NOT CONTAMINATED AND COMPACT. PROVIDE POSITIVE DRAINAGE ON FLAGSTONE AND BLEND GRADES TO MEET EXISTING CONDITIONS

EXCAVATE FOUNDATIONS AND REMOVE FILL OFF SITE AT CONTRACTORS EXPENSE

FORM AND POUR CONCRETE FOUNDATIONS

COORDINATE FOUNDATION SPACING AND BOLT PATTERNS WITH GAZEBO FABRICATOR

SCOPE OF WORK:

BACKFILL FOUNDATIONS WITH GRANULAR 'A' AND COMPACT. RESTORE FLAGSTONE PAVING UP TO NEW FOUNDATIONS

INCREASE AREA OF GAZEBO FLAGSTONE LANDING TO A TOTAL DIAMETER OF 28'-0" (8534MM) WITH ADDITIONAL FLAGSTONE (FIELD DETERMINE QUANTITIES OF NEW MATCHING FLAGSTONE REQUIRED TO COMPLETE THIS LAYOUT) (SEE DETAIL #3/L-1)

MASONRY COLUMN/OBELISK METAL FENCING ELEVATION
1:75



LANDSCAPE ARCHITECTS
LANDSCAPE DESIGN, CONSULTATION & PROJECT MANAGEMENT

DANIEL J. O'BRIEN & associates ltd.

100 HENRY STREET
PORT PERRY, ONTARIO
L9L 1Z8

TEL: 905-985-8400
FAX: 905-985-8040
EMAIL: danielobrien
associates@bellnet.ca

PROJECT:
PEONY GARDENS
OSHAWA BOTANICAL GARDENS
OSHAWA, ONTARIO

DRAWING:
LAYOUT PLAN, ELEVATIONS, DETAILS AND NOTES

DATE:		PROJECT NO:	
DESIGNED:	DOB		
DRAWN:	RPB		
CHECKED:	DOB	DRAWING NO:	L1 OF 1
SCALE:	AS SHOWN		